












Legend

-  Paved Road
-  Trails (dirt or partially paved)
-  Road under construction
-  Water towers/storage tanks
-  Picnic Areas
-  Observation Tower
-  Satellite/Radio Tower (old military property?)
-  Do Not Enter/Gate
-  Radio Tower (inaccessible by road or path?)

Prospect Hill is located in Waltham, MA, very near to Route 128 behind the landmark “big glass Westin Hotel.”

The entrance is at 314 Totten Pond Road.

For more information on this property, see: www.walthamlandtrust.org

This map is at www.whysheep.com

Questions about this map: dvb@whysheep.com